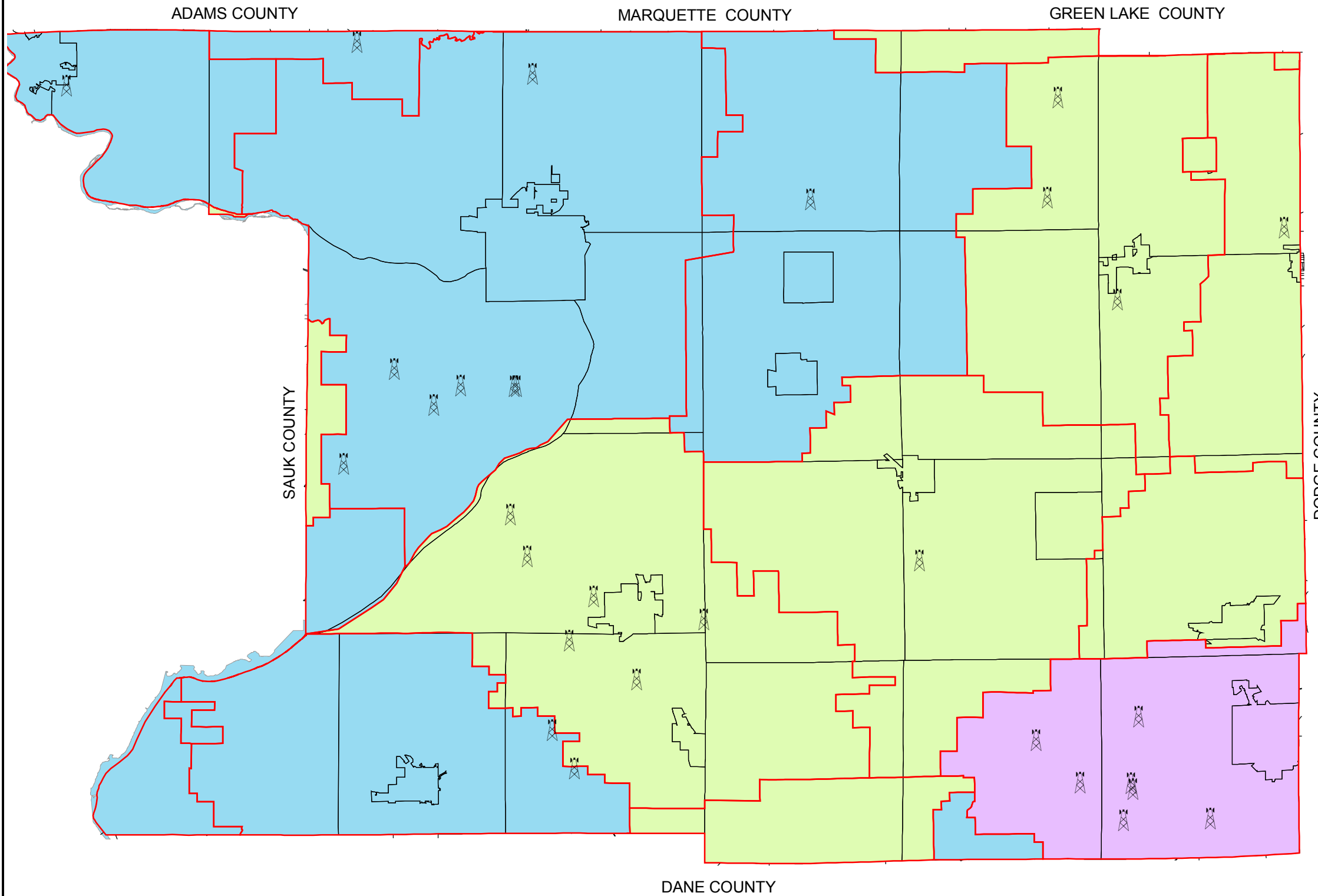
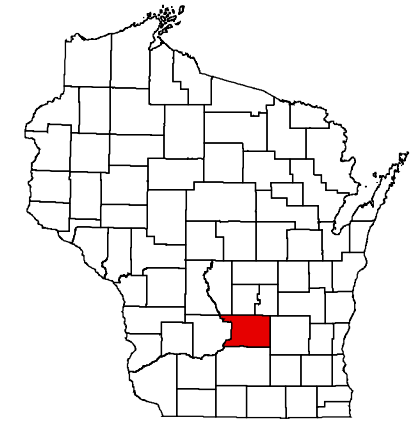







**MAP 4-4  
TELECOMMUNICATIONS  
SERVICE AREAS**  
Columbia County  
Wisconsin



**Legend**

-  Cell/Radio Towers
-  Exchange Boundary

**Telephone Service Provider**

-  CenturyTel, Inc.
-  AT&T
-  Verizon Communications

This drawing is neither a legally recorded map nor a survey and is not intended to be used as one. This drawing is a compilation of records, information and data used for reference purposes only.

Source: Columbia County Planning, 2004  
WI Public Service Commission, 2004

