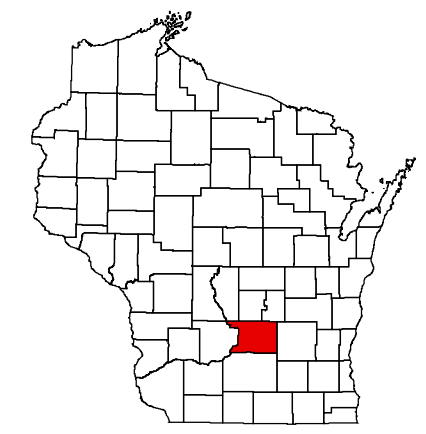
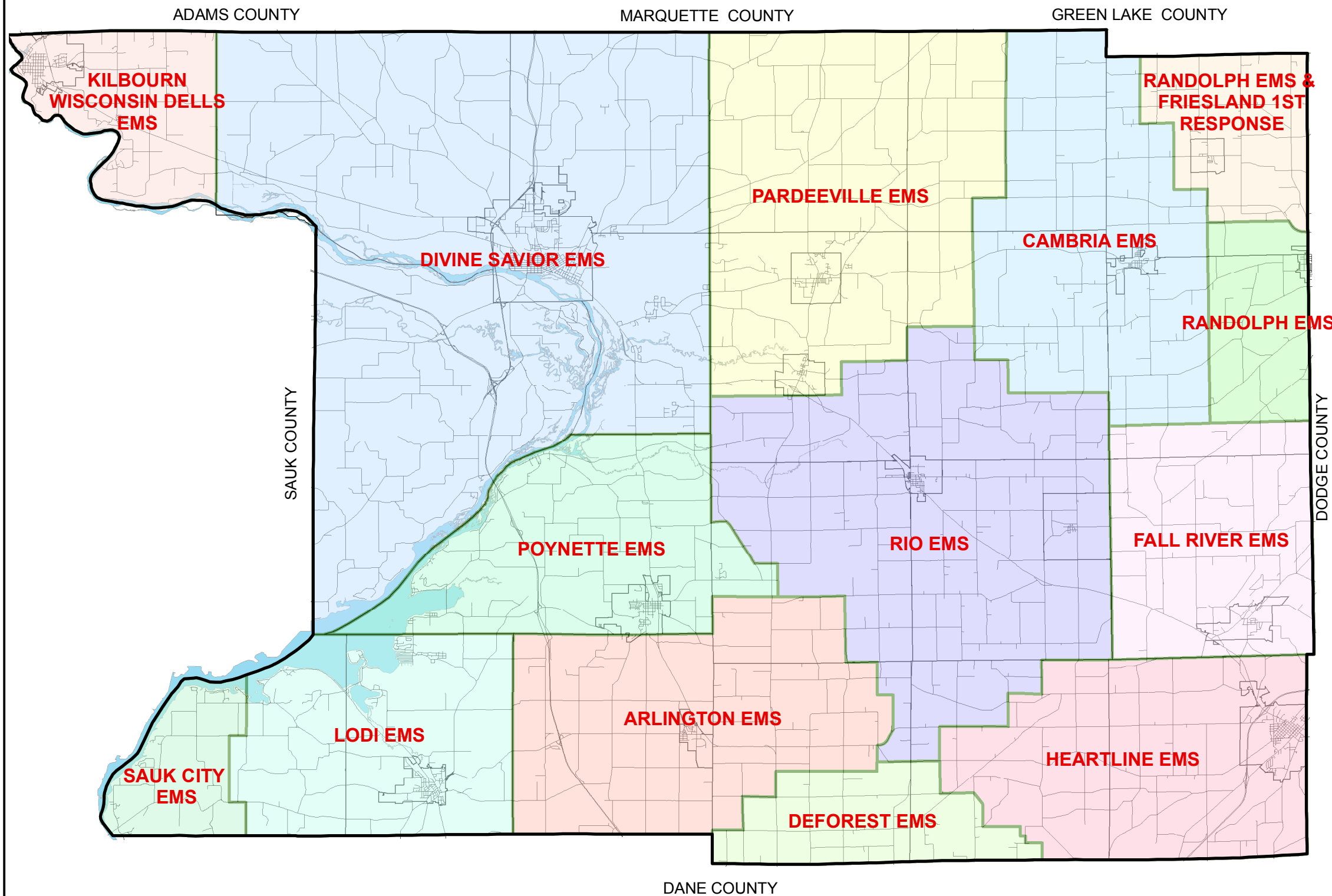


MAP 4-9
**EMERGENCY MEDICAL
 SERVICE DISTRICTS**
 Columbia County
 Wisconsin



 EMS District Boundary

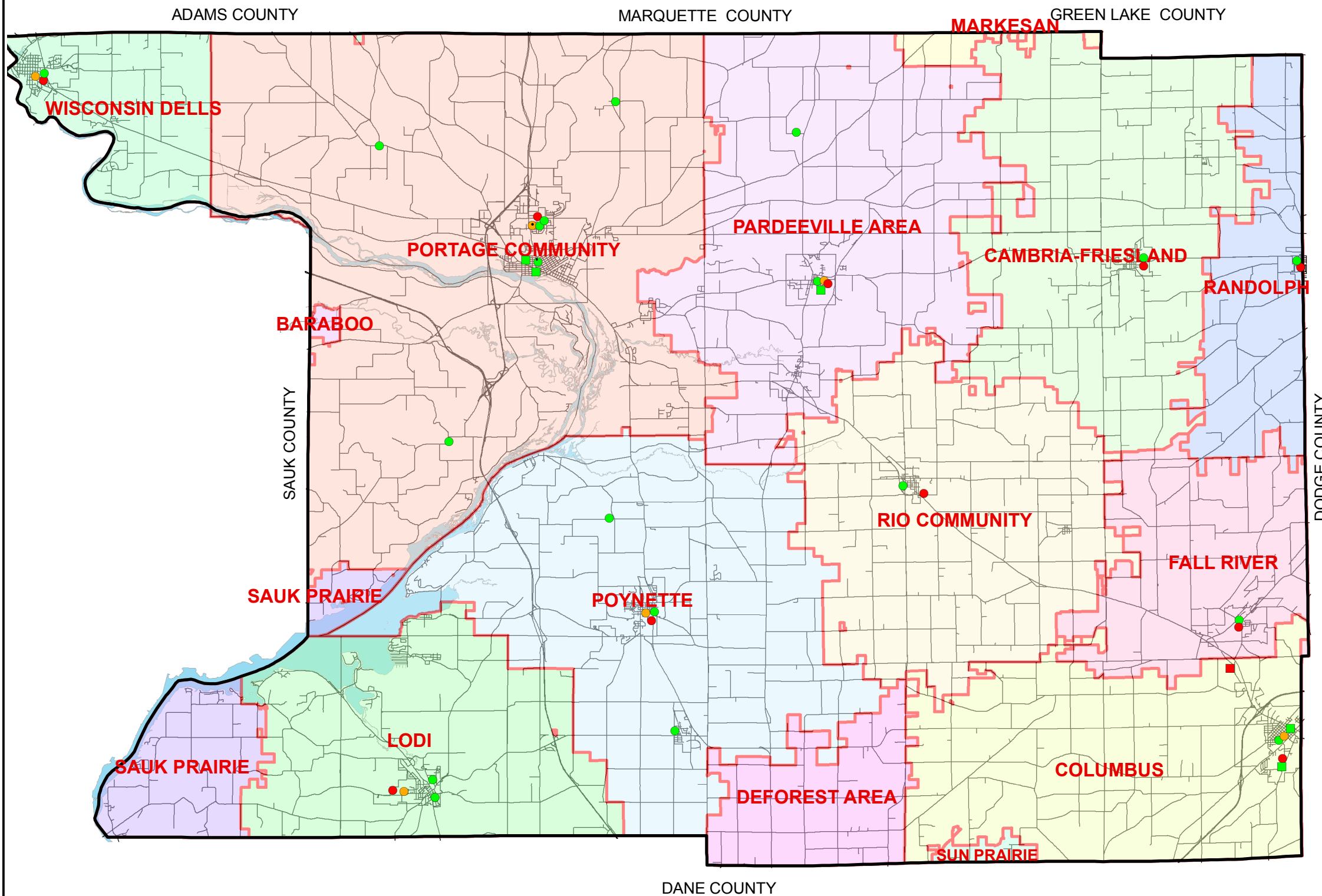
This drawing is neither a legally recorded map nor a survey and is not intended to be used as one. This drawing is a compilation of records, information and data used for reference purposes only.

Source: Columbia County Land Information Dept., 2004



MAP 4-10 SCHOOL DISTRICTS

Columbia County
Wisconsin



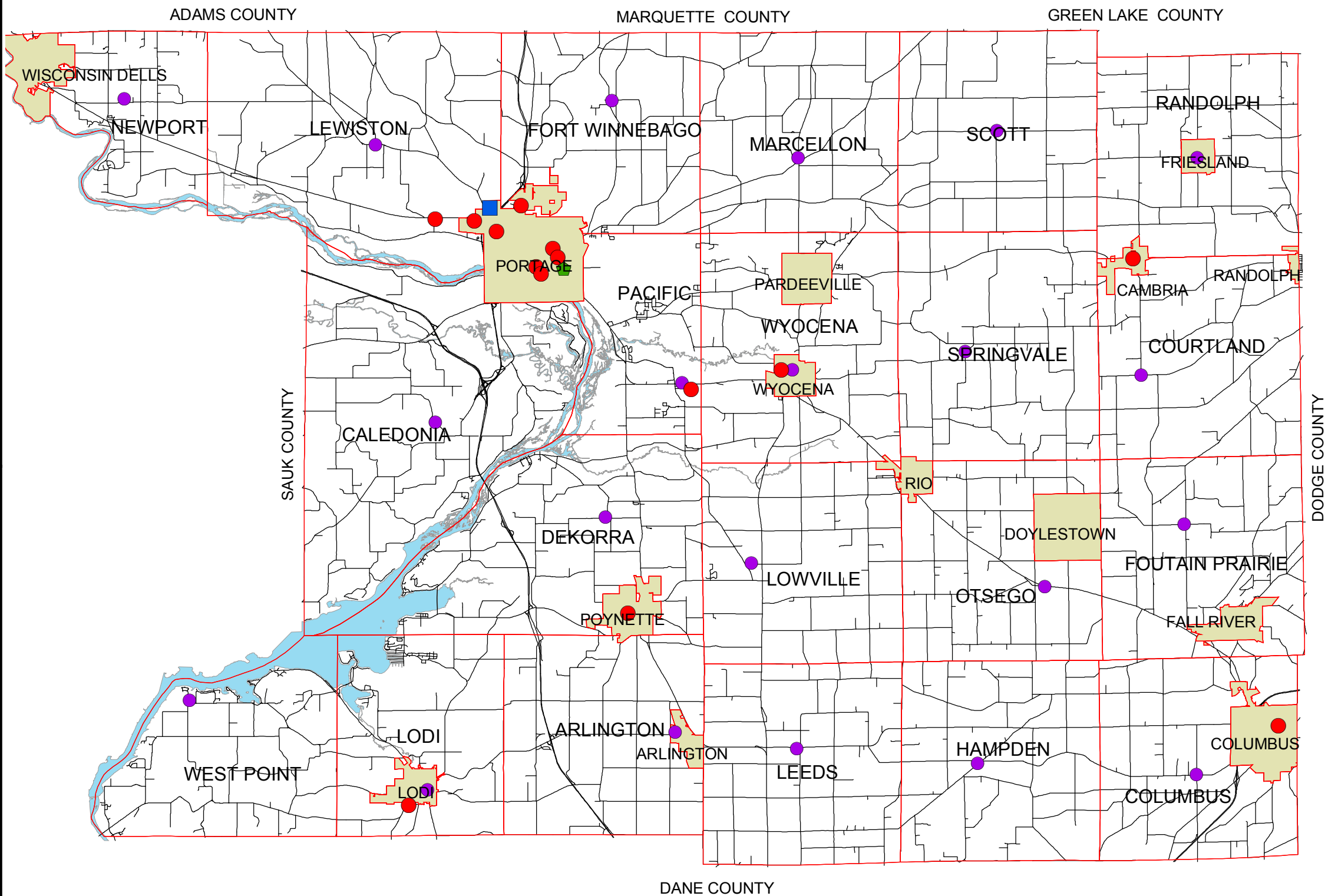
-  School District Boundary
-  Public Elementary School
-  Public Middle School
-  Public High School
-  Private Elementary School
-  Private High School

This drawing is neither a legally recorded map nor a survey and is not intended to be used as one. This drawing is a compilation of records, information and data used for reference purposes only.

Source: WI Dept. of Public Instruction, 2004
Columbia County Land Information, 2004
Columbia County Planning, 2004



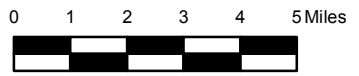
MAP 4-11 OTHER GOVERNMENTAL FACILITIES Columbia County Wisconsin



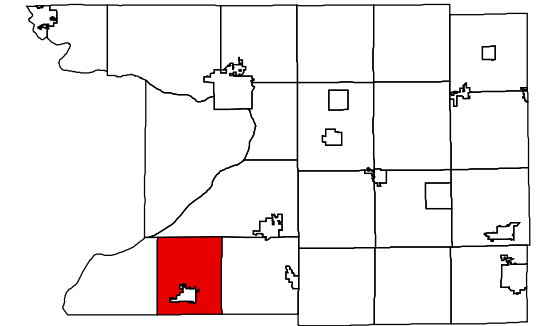
- County Administrative Facility
- ◆ County Fair Grounds
- State Correctional Facility
- Town Hall

This drawing is neither a legally recorded map nor a survey and is not intended to be used as one. This drawing is a compilation of records, information and data used for reference purposes only.

Source: Columbia County Planning, 2005



MAP 5-1 LANDS ENROLLED IN FARMLAND PRESERVATION Town of Lodi Columbia County, Wisconsin



 Past Farmland Preservation Participants¹

1. The properties above indicate those owners who at one time had been enrolled in the Farmland Preservation Program from its inception in the early 1970's to October 8, 2001. This map does not illustrate current lands under the Farmland Preservation Program except for the towns of Scott and Randolph (Farmland Certificates). New data is being gathered for the current lands under Farmland Preservation and is expected to be completed in 2006.

This drawing is neither a legally recorded map nor a survey and is not intended to be used as one. This drawing is a compilation of records, information and data used for reference purposes only.
Source: Columbia County Tax Rolls, Oct 8, 2001
Columbia County Land & Water Conservation Department, 2005
Columbia County Planning, 2005



Created July 21, 2005 by RNT

