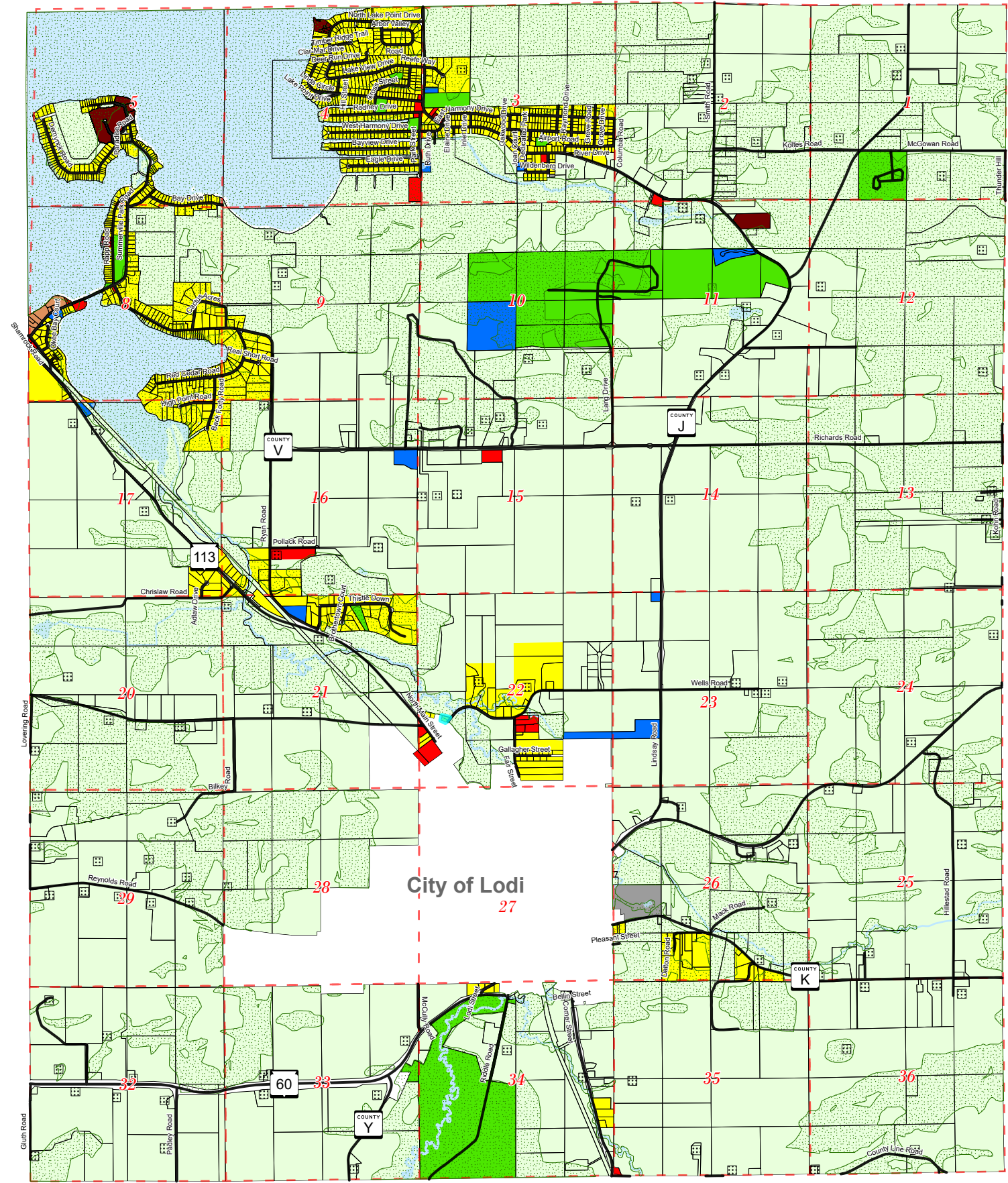
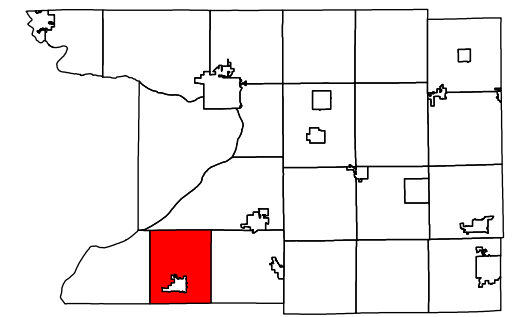


Town of Dekorra

MAP 8-3
**FUTURE LAND USE
 2030**
 Town of Lodi
 Columbia County,
 Wisconsin



- Land Use Categories**
- Agricultural or Open Space
 - Single Family Residential
 - Multi Family Residential
 - Commercial
 - Industrial
 - Institutional/Pulic
 - Recreational
 - Planned Unit Development
 - Environmental Corridors
 - Existing Development

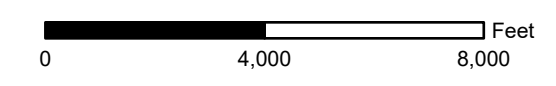
NORTH

W E

S

Community Infrastructure
 Architecture
 Environmental Services
 800-472-7372
 www.cedarcorp.com

Green Bay • Menomonie • Madison • Cedarburg



This base map was created with data from Columbia County Planning & Zoning Department who assumes no liability for the accuracy of this data and any use or misuse of its content is the responsibility of the user. Changes were made by Cedar Corporation under the direction of the Town of Lodi.

Town of West Point

Town of Arlington

City of Lodi

Town of Dane

Town of Vienna